



Lönnstorp Research Station (LON)

Block delineation

Systems

- AI - Agroecologically Intensified System
- ORG - Organic System
- PER - Perennial System
- REF - Reference System

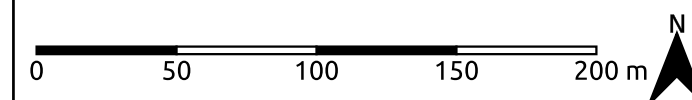
Crops, Plots labeled with ID number

- Apple
- Hedgerow
- Winter oil rapeseed
- Sugar beet
- Faba bean/ Spring wheat
- Grass legume ley
- Kernza
- Kernza/Legume
- Spring barley
- Spring barley/ Lupine
- Winter wheat
- Winter wheat/ Insowed ley

SITES

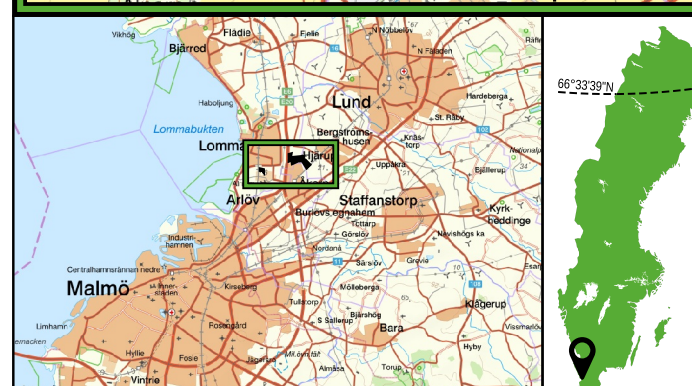
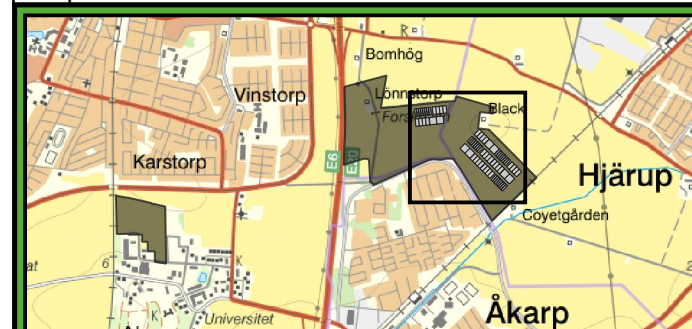
Agroecological
Field
Experiment

RGB Orthophoto 2020



Map: LON- SAFE Summer 2020

Station: Lönnstorp Research Station
Layout format: A3
Scale: 1:2700
Projection: SWEREF99 TM (EPSG:3006)
Base map: Lantmäteriet
Ortofotoregister 2020
Author: Haldor Lorimer-Olsson
Map date: 2021-10-27



SITES (Swedish Infrastructure for Ecosystem Science) is a national research infrastructure for terrestrial and limnological field research.

Website: www.fieldsites.se

