

## Lönnstorp Research Station (LON)

Block delineation

### Systems

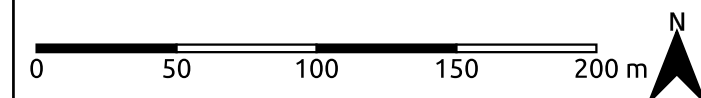
AI - Agroecologically Intensified System PER - Perennial System  
 ORG - Organic System REF - Reference System

### Crops, Plots labeled with ID number

Apple Kernza  
 Hedgerow Kernza/Legume  
 Winter oil rapeseed Winter wheat  
 Grass legume ley No crop

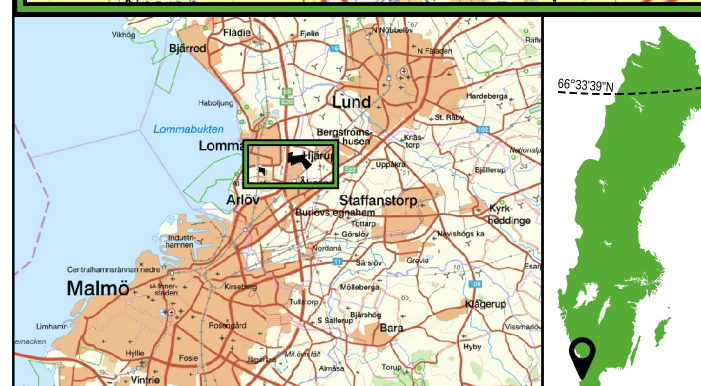
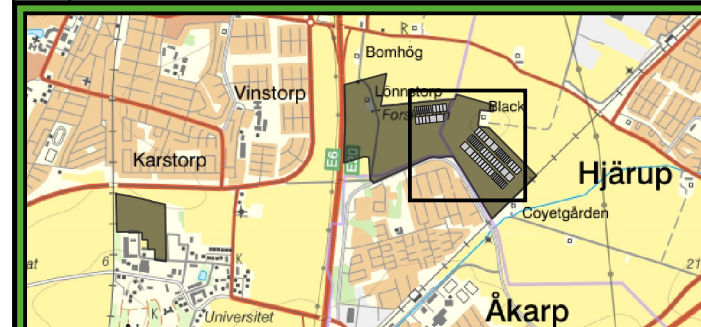
SITES  
 Agroecological  
 Field  
 Experiment

RGB Orthophoto 2020



## Map: LON- SAFE Winter 2023-2024

Station: Lönnstorp Research Station  
 Layout format: A3  
 Scale: 1:2700  
 Projection: SWEREF99 TM (EPSG:3006)  
 Base map: Lantmäteriet  
 OrtofotoRGB016 2020  
 Author: Haldor Lorimer-Olsson  
 Map date: 2021-10-27



SITES (Swedish Infrastructure for Ecosystem Science) is a national research infrastructure for terrestrial and limnological field research.  
 Website: [www.fieldsites.se](http://www.fieldsites.se)

**SITES**