







Lönntorp Research Station (LON)

 Block delineation

Systems

-  AI - Agroecologically Intensified System
-  ORG - Organic System
-  PER - Perennial System
-  REF - Reference System


Plots

 Plots, Labeled with ID number

RGB Orthophoto 2020

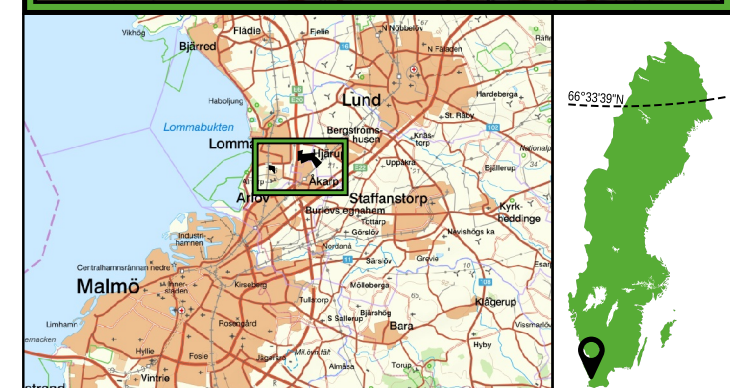
SITES

Agroecological
Field
Experiment



Map: LON-LON SAFE Overview

Station: Lönntorp Research Station
Layout format: A3
Scale: 1:2700
Projection: SWEREF99 TM (EPSG:3006)
Base map: Lantmäteriet
OrtofotoRGB016 2020
Author: Haldor Lorimer-Olsson
Map date: 2021-10-27



SITES (Swedish Infrastructure for Ecosystem Science) is a national research infrastructure for terrestrial and limnological field research.

Website: www.fieldsites.se

SITES